









Note:

Legend

-  Site Boundary
-  Proposed 2M high block wall with rendered finish with brick piers; see D01 BD-01-PP for details.
-  Proposed 2M high brick wall with brick capping and brick piers; see D02 BD-01-PP for details.
-  Proposed 1.8M high concrete post and timber panel fencing; see D03 BD-01-PP for details.
-  Proposed low wall and railing to overall height of 2.265M; see D07 BD-02-04-PP for details.
-  Proposed 1.8M high concrete blockwork wall with concrete capping; see D08 BD-05-PP for details.
-  Proposed 2.150M high pointed blockwork wall, capped with 100mm P.C.concrete capping; render finish to public frontage; see D11 BD-05-PP for details.
-  Proposed 1.1M high flat bar topped railing; see D12 BD-05-PP for details.



Date	Note

Project name: Proposed Strategic Housing Development at Dunshaughlin East - Phase 2	Project number: 19-048
Drawing name: Boundary Plan (2 of 2)	Drawing number: BP-02-PP

Drawing scale @ A1: 1:500	Drawn by: ad	Checked by: ld
Status: Planning	date: 30.09.2020	

Contact details: Linda Doyle (Director) mobile: 087 267 4196 e-mail: linda@doyle-o'troithigh.com Daireh O'Troithigh (Director) mobile: 086 300 3499 e-mail: daireh@doyle-o'troithigh.com	Office address: Pembroke House, 28-32 Upper Pembroke St, Dublin 2.
--	---